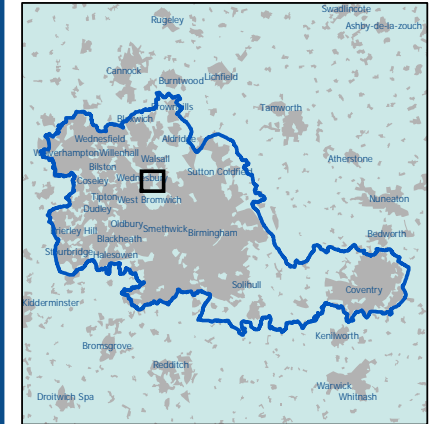


KEYPLAN



LEGEND

- Extreme Flood Outline
- Flood Warning Area
- River

The area outlined in purple indicates the flood warning area.

The data provided is based on that currently available to the Agency. It should not be taken as definitive as full surveys may not have been carried out. Localised flooding from drains and small watercourses is not included. The Agency accepts no liability for any loss or damage arising from the interpretation or use of the information.

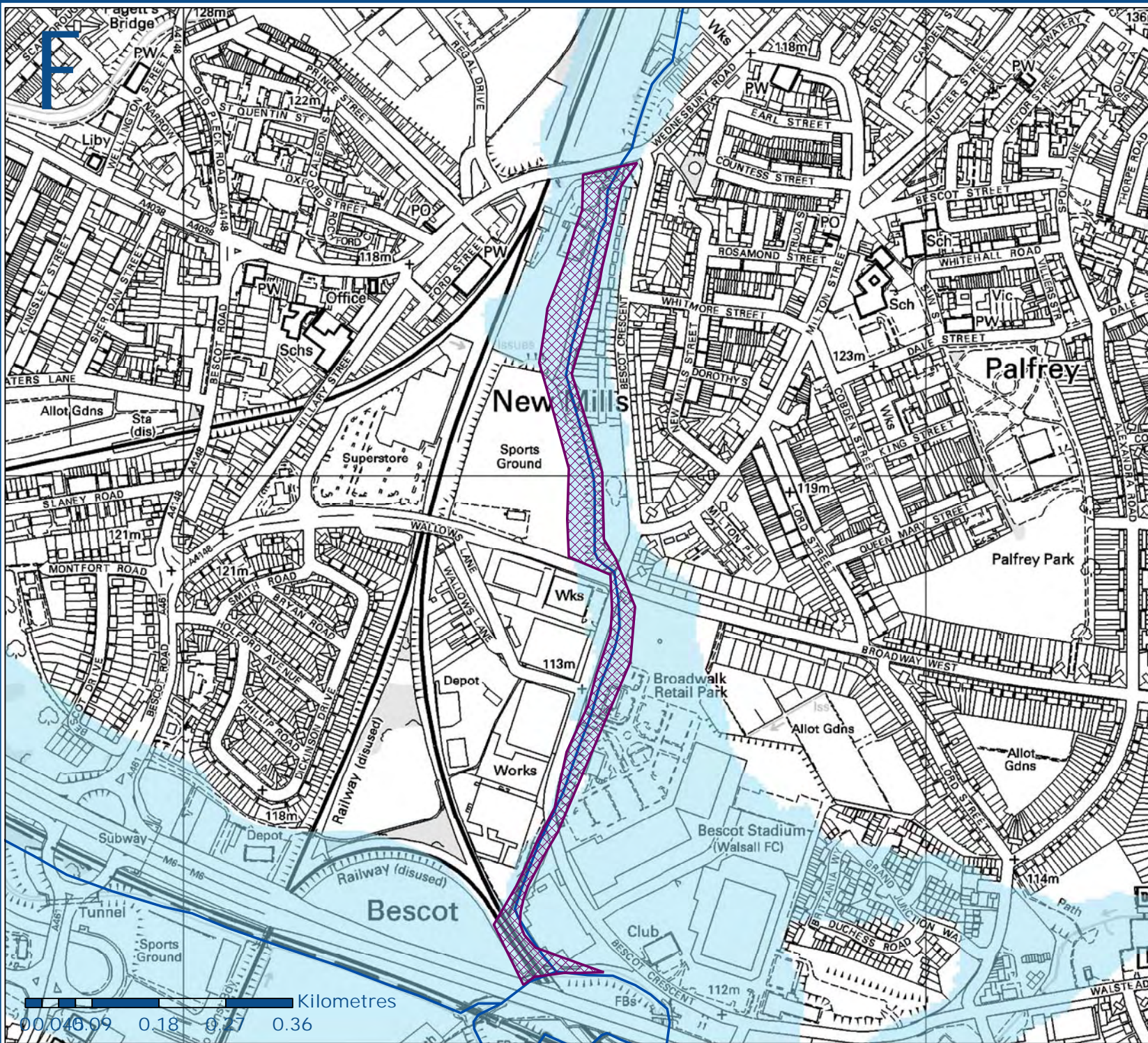
The extreme flood outline represents a 0.1% chance of flooding in any one year to this extent. (1 in 1000 year flood event)

This map is reproduced from Ordnance Survey material with the permission of Ordnance Survey on behalf of the Controller of Her Majesty's Stationery Office © Crown copyright. Unauthorised reproduction infringes Crown copyright and may lead to prosecution or civil proceedings. Environment Agency. 100026380. 2007.

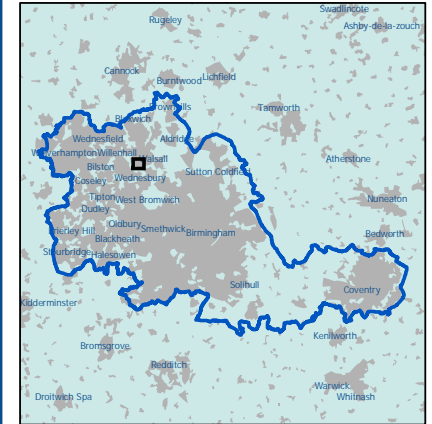
DRAWING NUMBER: 033FWF3TA2SV(6)

River Tame from Bescot to Sandwell Valley

Flood Warning Area: 033FWF3TA2SV



KEYPLAN



LEGEND

- Extreme Flood Outline
- Flood Warning Area
- River

The area outlined in purple indicates the flood warning area.

The data provided is based on that currently available to the Agency. It should not be taken as definitive as full surveys may not have been carried out. Localised flooding from drains and small watercourses is not included. The Agency accepts no liability for any loss or damage arising from the interpretation or use of the information.

The extreme flood outline represents a 0.1% chance of flooding in any one year to this extent. (1 in 1000 year flood event)

This map is reproduced from Ordnance Survey material with the permission of Ordnance Survey on behalf of the Controller of Her Majesty's Stationery Office © Crown copyright. Unauthorised reproduction infringes Crown copyright and may lead to prosecution or civil proceedings. Environment Agency. 100026380. 2007.

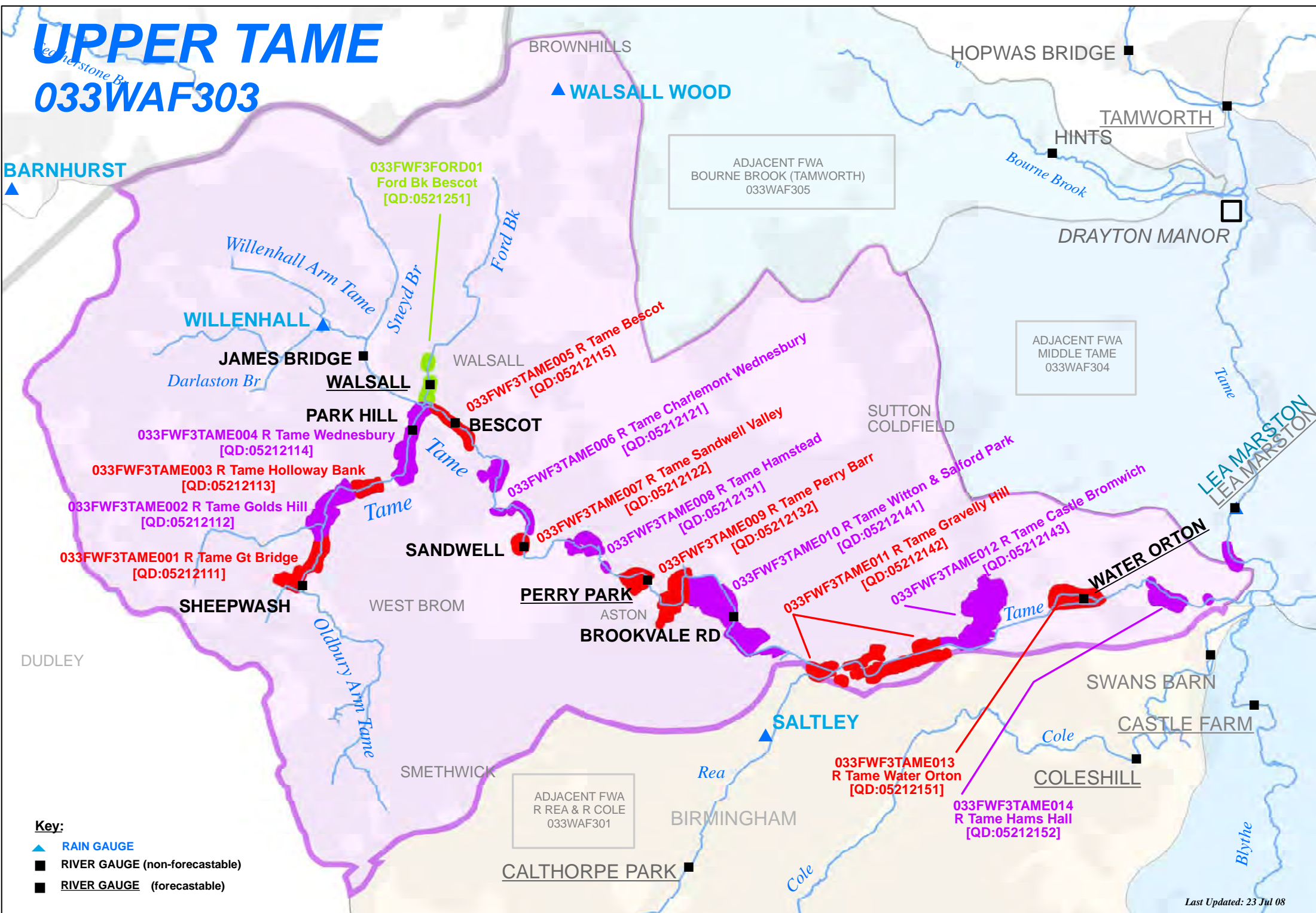
DRAWING NUMBER: 033FWFFB1FW (5)

Ford Brook from Walsall to Bescot

Flood Warning Area: 033FWFFB1FW

UPPER TAME

033WAF303



- Key:**
- ▲ RAIN GAUGE
 - RIVER GAUGE (non-forecastable)
 - RIVER GAUGE (forecastable)